

PT. DINAR ENERGI UTAMA

 dinarproject  marketing@dinarproject.co.id  Dinar Energi Utama

www.dinarproject.co.id



-  **KALTIM – SAMARINDA**
Jl. PM Noor, Bumi Sempaja
Blok AA/21 Samarinda
Kalimantan Timur
-  **JAWA TENGAH – SEMARANG**
Jl. Imam Soeparto Ruko Bukit
Emerald jaya Blok C6 Meteseh
Tembalang Jawa Tengah
-  **JAWA TIMUR – SURABAYA**
Perumahan Griya Benowo
Indah Blok I No.14 , Kel, Babat
Jerawat, Kec. Pakal, Jawa Timur



KATALOG 2022




DINAR
ENERGI UTAMA



Scan Code QR

PROFIL PERUSAHAAN

Kami bergerak dibidang topografi pengukuran survey yang mencakup pengadaan, penjualan, pembelian, sewa rental, kalibrasi perbaikan, maupun jasa survey



RENTAL & PENJUALAN

Kami melayani penyewaan alat survey dan alat ukur berkualitas untuk harian maupun bulanan. dengan harga yang murah dan syarat yang mudah.



Kami di percaya untuk memasarkan alat survey Sokkia, Topcon, Nikon, Spectra, leica dan berbagai merk lainnya. Produk alat survey kami antara lain; Total Station, Digital Theodolite, GPS (Global Positioning System)



SERVICE & KALIBRASI



JASA TOPOGRAPHY



DRILLING EXPLORATION



Waterpass



Waterpass
AC-2S



Rp. xxx.xxx.xx

Waterpass
ATB 4A



Rp. xxx.xxx.xx

Waterpass
B40A



Rp. xxx.xxx.xx

Waterpass
NA320



Rp. xxx.xxx.xx

Waterpass
Ruide RL-C32



Rp. xxx.xxx.xx

Waterpass
HL-32



Rp. xxx.xxx.xx

Total Station



Total Station
Topcon GM - 55



Rp. xxx.xxx.xx

Total Station
Topcon GM - 52



Rp. xxx.xxx.xx

Total Station
Sokkia IM - 52



Rp. xxx.xxx.xx

Total Station
South 332R10



Rp. xxx.xxx.xx

Total Station
Nikon NPLK 5'



Rp. xxx.xxx.xx

Total Station
Ruide RQS 2'



Rp. xxx.xxx.xx

GPS Geodetik



Hi target
V60 Spectra



Rp. xxx.xxx.xx

Hemisphere
S321+



Rp. xxx.xxx.xx

Hi target
V30 RTK



Rp. xxx.xxx.xx

Precision
Kronos C3



Rp. xxx.xxx.xx

South
G1



Rp. xxx.xxx.xx

Stonex



Rp. xxx.xxx.xx

Digital Theodolite



Theodolite
Ruide ET - 02



Rp. xxx.xxx.xx

Theodolite
Nikon NE 100



Rp. xxx.xxx.xx

Theodolite
Ruide Disteo 02



Rp. xxx.xxx.xx

Theodolite
South



Rp. xxx.xxx.xx

Theodolite
DT 205 L



Rp. xxx.xxx.xx

Theodolite
E-survey



Rp. xxx.xxx.xx

Tripod



Tripod
Topcon



Rp. xxx.xxx.xx

Tripod
Crain



Rp. xxx.xxx.xx

Tripod
Sokkia



Rp. xxx.xxx.xx

Tripod
Kuning



Rp. xxx.xxx.xx

Tripod
Trimble



Rp. xxx.xxx.xx

Tripod
Merah



Rp. xxx.xxx.xx

Charger



Charger
Aki kuning 12 V



Rp. xxx.xxx.xx

Charger
Adapter Topcon
GPS



Rp. xxx.xxx.xx

Charger
Leica GKL 112



Rp. xxx.xxx.xx

Charger
Gowin BCL 1



Rp. xxx.xxx.xx

Charger
Sokkia CDC 68



Rp. xxx.xxx.xx

Charger
Aki Souer
10 A+



Rp. xxx.xxx.xx

Kabel Kabel



Kabel USB
Garmin Biru



Rp. xxx.xxx.xx

Kabel Data
Topcon TS



Rp. 450.000,-

Kabel Power
GPS 5 South
Radio



Rp. xxx.xxx.xx

Kabel Power
GPS 7 RTK
Trimble



Rp. xxx.xxx.xx

Kabel Data
Nikon



Rp. xxx.xxx.xx

Kabel Data
Sokkia



Rp. xxx.xxx.xx

Meteran & Pole Mini



Measuring
Wheel Krisbow



Rp. xxx.xxx.xx

Meteran
Tajima



Rp. xxx.xxx.xx

Meteran
MDN 50 M



Rp. xxx.xxx.xx

Pole Mini
South



Rp. xxx.xxx.xx

Pole Mini
Hi Target



Rp. xxx.xxx.xx

Pole Mini
Topcon



Rp. xxx.xxx.xx

Rambu Ukur



Rambu Ukur Lokal 3M



Rp. xxx.xxx.xx

Rambu Ukur Lokal 4M



Rp. xxx.xxx.xx

Rambu Ukur Lokal 5M



Rp. xxx.xxx.xx

Rambu Ukur EXOL 5M



Rp. xxx.xxx.xx

Rambu Ukur EXOL 3M



Rp. xxx.xxx.xx

Rambu Ukur Lokal 7M



Rp. 750.000,-

Tribrach



Tribrach Topcon 1 Set



Rp. xxx.xxx.xx

Tribrach Topcon



Rp. xxx.xxx.xx

Tribrach Sokkia 1 Set



Rp. xxx.xxx.xx

Tribrach Sokkia



Rp. xxx.xxx.xx

Tribrach Nikon 1 Set



Rp. xxx.xxx.xx

Tribrach Nikon



Rp. xxx.xxx.xx

GPS Garmin



GPS Garmin 64S



Rp. xxx.xxx.xx

GPS Garmin Etrex 10



Rp. xxx.xxx.xx

GPS Garmin Etrex 30X



Rp. xxx.xxx.xx

GPS Garmin Montana 680



Rp. xxx.xxx.xx

GPS Garmin 585 Plus



Rp. xxx.xxx.xx

GPS Garmin 78S




Rp. xxx.xxx.xx

Prisma



Prisma AK Topcon



Rp. xxx.xxx.xx

Prisma AK Nikon



Rp. xxx.xxx.xx

Prisma AK Sokkia



Rp. xxx.xxx.xx

Prisma AK Leica



Rp. xxx.xxx.xx

Prisma ADS Topcon



Rp. xxx.xxx.xx

Prisma ADS Nikon



Rp. xxx.xxx.xx

Stickpole



Carbon
FoiF



Rp. xxx.xxx.xx

Carbon
Stonex



Rp. xxx.xxx.xx

Stick MP
3,6M



Rp. xxx.xxx.xx

Stick MP
5,2M



Rp. xxx.xxx.xx

Stick MP
8M



Rp. xxx.xxx.xx

Carbon
Trimble



Rp. xxx.xxx.xx

Laser Distance Meter



Laser Level
Siku DC 01



Rp. xxx.xxx.xx

Laser Deko
4VIH



Rp. xxx.xxx.xx

Laser Geofenfel
FL115H



Rp. xxx.xxx.xx

Laser Fukuda
4D



Rp. xxx.xxx.xx

Laser Heipoe



Rp. xxx.xxx.xx

Laser Goxawee
5 Line



Rp. xxx.xxx.xx

Battery 1



Battery Pentax
BL 200



Rp. xxx.xxx.xx

Battery Gowin
Total Station
BT L1



Rp. xxx.xxx.xx

Battery CHCNAV
XB 2



Rp. xxx.xxx.xx

Battery South
Panasonic GPS
RTK BT - L7408



Rp. xxx.xxx.xx

Battery Trimble
5700 GPS
GEODETIK



Rp. xxx.xxx.xx

Battery South
Ruide NB 28



Rp. xxx.xxx.xx

Battery 2



Battery Nikon
Total Station
BC - 65



Rp. xxx.xxx.xx

Battery Nikon
Total Station
BC 80



Rp. xxx.xxx.xx

Baterai Topcon
BT 65 Q



Rp. xxx.xxx.xx

Battery Topcon
GTS BT 52



Rp. xxx.xxx.xx

Battery Sokkia
BDC 70



Rp. xxx.xxx.xx

Battery TS Leica
GEB 212



Rp. xxx.xxx.xx

Diagonal E & Display



Diagonal
Eyepiece Leica



Rp. xxx.xxx.xx

Diagonal
Eyepiece Topcon



Rp. xxx.xxx.xx

Diagonal
Eyepiece TS,WP
Nikon All Type



Rp. xxx.xxx.xx

Display LCD
Sokkia Laser



Rp. xxx.xxx.xx

Display LCD
Topcon



Rp. xxx.xxx.xx

Display LCD
Topcon
Theodolite



Rp. xxx.xxx.xx

HT & Hammertest



HT Baofeng
UV5R



Rp. xxx.xxx.xx

HT Pofung
UV82



Rp. xxx.xxx.xx

HT Baofeng
BF888S



Rp. xxx.xxx.xx

HT Xiamen
X008



Rp. xxx.xxx.xx

Hammertest
Proceq



Rp. xxx.xxx.xx

Hammertest
HT225



Rp. xxx.xxx.xx

Antena



Antena Topcon
Hiper GA
BNC

Rp. xxx.xxx.xx



Antena GPS
Acnovo

Rp. xxx.xxx.xx



Jack Antena
Model Drat
TNC

Rp. xxx.xxx.xx



Jack Antena
Model Klik
BNC

Rp. xxx.xxx.xx



Antena GPS
South R10
Model Drat TNC

Rp. xxx.xxx.xx



Antena
Geofenfel
Comnav TNC

Rp. xxx.xxx.xx



Aksesories Contruction



Safety Eyes
Krisbow

Rp. xxx.xxx.xx



Helm Safety
Kuning

Rp. xxx.xxx.xx



Helm Safety
Putih

Rp. xxx.xxx.xx



Safety
Ear

Rp. xxx.xxx.xx



Helm Safety
Biru

Rp. xxx.xxx.xx



Rompi
Safety

Rp. xxx.xxx.xx



Lain – Lain



Nivo Pole Stick



Rp. xxx.xxx.xx

Nivo Rambu



Rp. xxx.xxx.xx

Nivo Tabung



Rp. xxx.xxx.xx

Mini Prisma Leica



Rp. xxx.xxx.xx

Nivo Waterpass



Rp. xxx.xxx.xx

Measuring Xtap 5M



Rp. xxx.xxx.xx

Lain – Lain



Lensa Topcon



Rp. xxx.xxx.xx

Compas DQL 8



Rp. xxx.xxx.xx

Bracket GPS



Rp. xxx.xxx.xx

DJI Phantom 4 Pro



Rp. xxx.xxx.xx

Meteran Waterpass



Rp. xxx.xxx.xx

Lot Benang



Rp. xxx.xxx.xx

Lain – Lain



Tas Prisma
AK

Rp. xxx.xxx.xx



Box GTS
Topcon

Rp. xxx.xxx.xx



Tas Prisma
ADS

Rp. xxx.xxx.xx



Compas
Clino Suunto

Rp. xxx.xxx.xx



Compas
Suunto KB 20

Rp. xxx.xxx.xx



Palu Geologi
Estwing

Rp. xxx.xxx.xx



SERVICE & KALIBRASI



Kalibrasi Total Station = Rp. 900.000,-



Kalibrasi Waterpass = Rp. 350.000,-



Kalibrasi Theodolite = Rp. 600.000,-

HARGA SEWA RENTAL

GPS Garmin



Perhari	Perminggu	Perbulan
Rp. 35.000,-	Rp. 200.000,-	Rp. 800.000,-

Total Station



Perhari	Perminggu	Perbulan
Rp. 250.000,-	Rp. 1.500.000,-	Rp. 5.500.000,-

Waterpass



Perhari	Perminggu	Perbulan
Rp. 50.000,-	Rp. 300.000,-	Rp. 1.000.000,-

Theodolite



Perhari	Perminggu	Perbulan
Rp. 100.000,-	Rp. 500.000,-	Rp. 2.000.000,-

HARGA SEWA RENTAL

GPS Geodetik



Perhari	Perminggu	Perbulan
Rp. 1.000.000,-	Rp. 6.000.000,-	Rp. 25.000.000,-

Prisma Polygon



Perhari	Perminggu	Perbulan
Rp. 50.000,-	Rp. 300.000,-	Rp. 1.000.000,-

Brand Pilihan :





APACHE CHCNAV

The APACHE3 is a portable shallow-draft hull with a single beam echo sounder for bathymetric surveys of lakes, inland rivers, and coastal areas. The master control unit provides seamless 4G communication, removing the limitations of traditional network bridge base stations and transmission distances, making field work easier. The APACHE3 USV combines a dual GNSS positioning and heading sensor, a stable and reliable hull attitude and an IMU sensor, allowing uninterrupted survey while passing below bridges. The high efficiency 8 m/s motors and absolute straight-line technology allow a fully automatic pre-determined course in autonomous mode under adverse current and flow conditions.



APACHE CHCNAV

Physical	
Hull Dimension (L x W x H)	100 x 65 x 30 cm
Material	Macromolecule polyester carbon fiber
Weight (w/o instrument and battery)	7 kg
Maximum payload	25 kg
Anti-Wave & Wind	3 rd wind level and 2 nd wave level
Hull Design	Triple-hull vessel
Waterproof	IP65
Draft	10 cm
Indicator Light	Two-color light (display positioning signal)
Video	360° omnidirectional video
Auto-return	Automatic return in case of low battery or signal loss
Power	
Type	Electric
Propeller Type	Brushless DC
Direction Control	Veering without steering engine
Maximum Motor Power	700 W
Maximum Motor Speed	7000 rpm/min
Maximum speed	8 m/s
Li-Ion Battery Capacity	30 000 mAh, 18.5 V 15 000 mAh, 18.5V
Battery Endurance	6 hours @ 2 m/s (operating time can be extended by adding batteries)

Positioning	
Satellite System	BDS B1/B2, GPS L1/L2, GLONASS L1/L2, Galileo E1/E5, SBAS, QZSS
Channel	432 channels
Single Point Position (RMS)	Horizontal: 1.5 m Vertical: 2.5 m
SBAS Positioning Accuracy	Horizontal: 0.5 m Vertical: 0.85 m
DGNSS Positioning Accuracy	Horizontal: 0.4 m + 1ppm Vertical: 0.85 m + 1ppm
RTK Positioning Accuracy	Horizontal: ±8 mm + 1ppm Vertical: ±15 mm + 1ppm
Heading Accuracy	0.2° @1 m baseline
Inertial Navigation stability	6°/h
D230 Singlebeam Echo Sounder	
Data Type	CHCNAV, NMEA SDDPT/SDDBT, original waveform
Weight	1.1 kg
Sounding Range	0.15 m to 200 m
Sounding Accuracy	±0.01 m + 0.1% x D (D is the depth of water)
Resolution	0.01 m
Frequency	200 kHz
Beam Angle	6.5° ± 1°




*All specifications are subject to change without notice.

Batimetri

POSEIDON SU30/GNSS Receiver hydrography


Poseidon SU30 USV adalah generasi baru dari USV cerdas tinggi. Desain modular membawa kenyamanan luar biasa bagi pengguna akhir dan produsen. Fisik yang kecil membuat survei hidrografi kemana-mana. Bidang Survei dan Pemetaan, Hidrogeologi dan Pengelolaan Air dapat dengan mudah dicakup. Selain itu, SU30 dapat disesuaikan sesuai dengan kebutuhan pengguna.



Batimetri

Batimetri adalah ukuran dari tinggi rendahnya dasar laut yang merupakan sumber informasi utama mengenai dasar laut.

Peta batimetri dalam aplikasinya memiliki banyak manfaat dalam bidang kelautan dan perikanan, untuk bidang kelautan antara lain penentuan jalur pelayaran yang aman, perencanaan bangunan pinggir pantai, pendeteksian adanya potensi bencana tsunami di suatu wilayah, dan mengetahui kondisi morfologi suatu daerah perairan.



▶ POSEIDON SU30

UNMANNED SURFACE VEHICLE
SMALL FRAME
MARVELLOUS ENERGY



Jasa Survey Pemetaan

Survey Pemetaan



Jasa Penyusunan Dokumen

FS, Eksplorasi, Amdal/UKL,UPL,RR,RPT,RKAB



Jasa Drilling Explorasi

Eksplorasi Pengeboran



Jasa Pembuatan Banchmark

Hasil Turunan SRGI/JKHN



Jasa Foto Udara

Drone / Lidar



Jasa Pemetaan Geologi

Pemetaan Geologi



Recomended



www.dinarproject.co.id

Best Quality

840+ Project Sukses Kami Kerjakan

Sudah bertahun – tahun kami mengerjakan project di bidang
Geoinstrument & Geotechnical services

200

Jawa Tengah

120

Jawa Timur

520

Kalimantan Timur



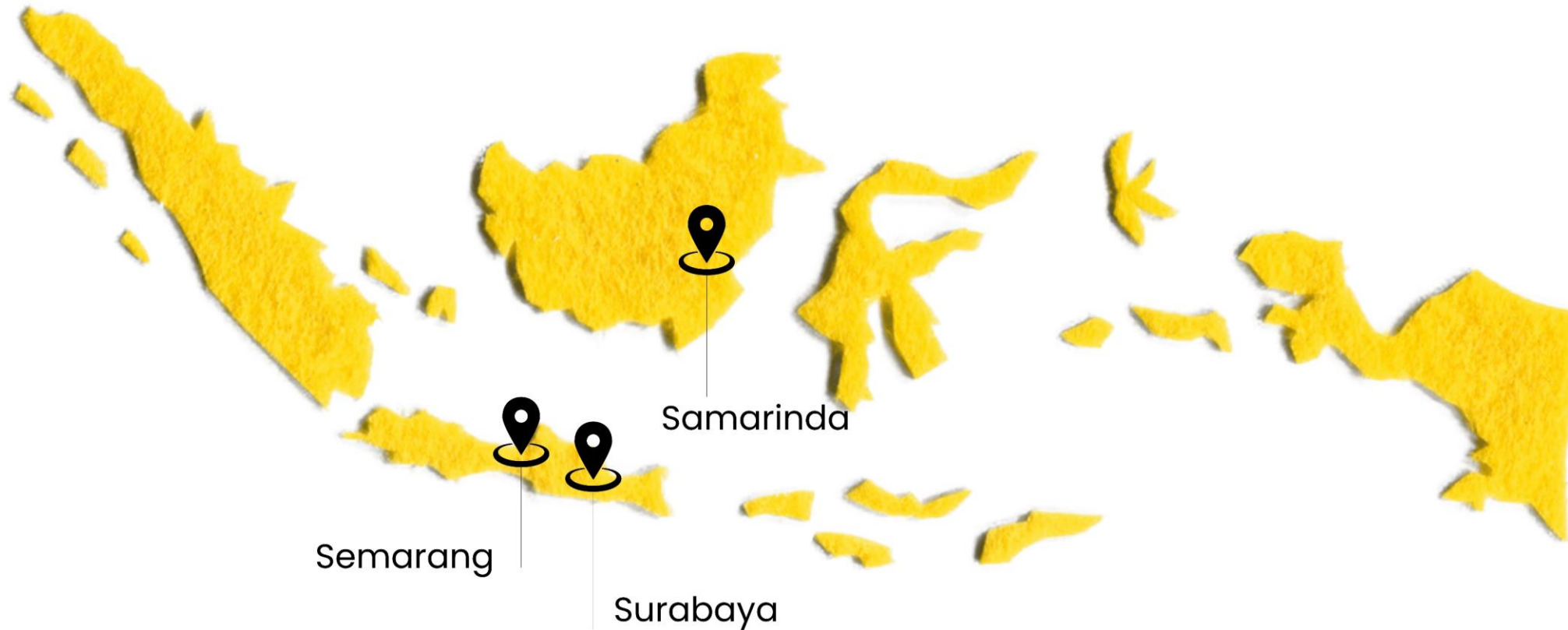
Recomended



www.dinarproject.co.id

Best Quality

Visit us in 3 Provincial Capitals Of Indonesia



Company Website Office

Google Bussines | Web Marketing | Web Company

Center Website

dinarproject.co.id



Branch Website

ptdinarsamarinda.id

Branch Website

ptdinarsemarang.com

Branch Website

ptdinarsurabaya.com



More Information

Untuk Katalog, Harga dapat berubah sewaktu waktu tanpa adanya pemberitahuan terlebih dahulu

Bilamana ada permintaan barang lain di luar dari katalog bisa menghubungi kontak : 0822 - 9941 - 4448



Recomended



www.dinarproject.co.id

Best Quality